

Junction improvement to provide cycle priority



Thames Road entry/exit only restrictions

BRYONY SCHOOL

RAINHAM SCHOOL FOR GIRLS

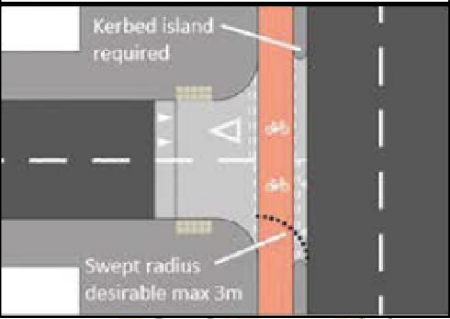
Raised table and cycle priority



ST MARGARET'S JUNIOR SCHOOL

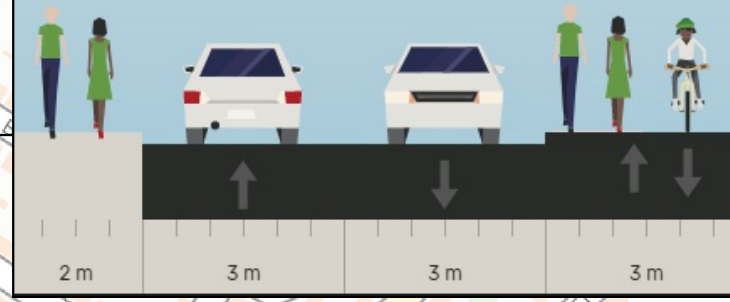
Herbert Road entry/exit only restrictions

Raised table and cycle priority



Bettescombe Road entry/exit only restrictions

Shared footway and cycleway on eastern side of carriageway



Junction improvement to provide cycle priority



LEGEND

- █ Road closures
- █ Shared footway/cycleway
- █ 20mph speed limit
- Cycle Priority Junction legend
- Junction interventions legend

Rev.	Date	Revision details	Drawn	Checked	Approved

<p>www.systra.co.uk</p> <p>Milburn House, Dean Street, Newcastle upon Tyne, NE1 1LE</p> <p>T 0191 249 3816 E uk_newcastle@systra.com</p>		Client MEDWAY COUNCIL		<p>© This drawing is the property of SYSTRA Limited and the information can only be reproduced with their prior permission.</p>				
		Project MEDWAY LCWIP				Title CYCLE ROUTE 2-HIGH STREET TO WOODSIDE RAINHAM		
Drawn FW	Checked CC	Approved PE	Original drg. size A3	Date 09.10.2023	Scale 1:5000	Drawing Status PRELIMINARY	Drawing Number 21F06-CY002	Rev. P01



- LEGEND**
- Proposed 20mph zone
 - Proposed Raised zebra crossing
 - Proposed shared footway

Existing street parking creates pinch point



SAXON WAY PRIMARY SCHOOL

ST MARY'S CATHOLIC PRIMARY SCHOOL



BARNSOLE PRIMARY SCHOOL

Cycle Route 6 Scheme

Implement vertical calming measures & raised zebra crossings to enforce 20mph speed limit



Rev	Date	Revision details	Drawn	Checked	Approved

© This drawing is the property of SYSTRA Limited and the information can only be reproduced with their prior permission.



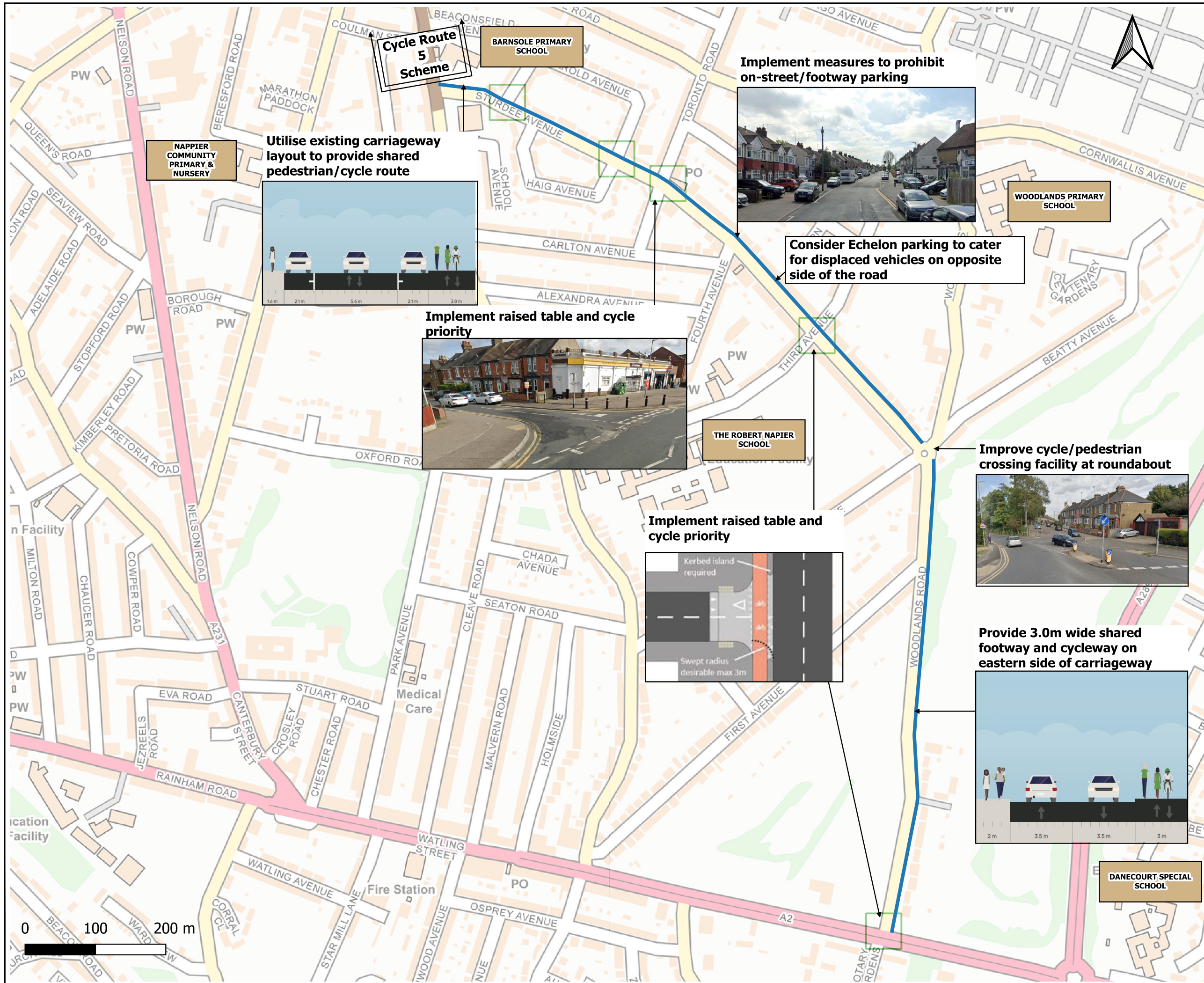
Milburn House,
Dean Street,
Newcastle upon Tyne,
NE1 1LE
T 0191 249 3816
E uk_newcastle@systra.com

Client
MEDWAY COUNCIL

Project
MEDWAY LCWIP

Title
**CYCLE ROUTE 5
CHURCH STREET TO STURDEE AVENUE
GILLINGHAM**

Drawn	Checked	Approved
FW	DB	PE
Original dwg size A3	Date 05.04.2023	Scale 1:5000
Drawing Status PRELIMINARY	Drawing Number 21F06-CY005	Rev.

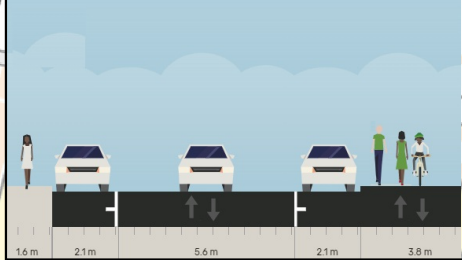


- LEGEND**
- Proposed shared footway and cycleway
 - Cycle Priority Junction

Cycle Route 5 Scheme

NAPPIER COMMUNITY PRIMARY & NURSERY

Utilise existing carriageway layout to provide shared pedestrian/cycle route



Implement raised table and cycle priority



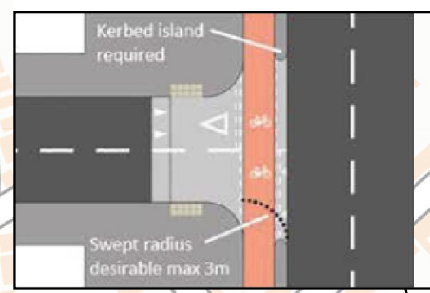
Implement measures to prohibit on-street/footway parking



Consider Echelon parking to cater for displaced vehicles on opposite side of the road

THE ROBERT NAPIER SCHOOL

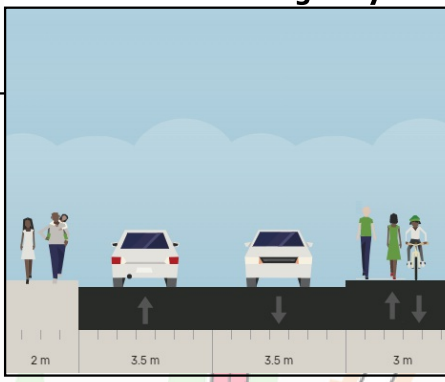
Implement raised table and cycle priority



Improve cycle/pedestrian crossing facility at roundabout



Provide 3.0m wide shared footway and cycleway on eastern side of carriageway



DANECOURT SPECIAL SCHOOL

Rev	Date	Revision details	Drawn	Checked	Approved

© This drawing is the property of SYSTRA Limited and the information can only be reproduced with their prior permission.



Milburn House, Dean Street, Newcastle upon Tyne, NE1 1LE
 T 0191 249 3816
 E uk_newcastle@systra.com

Client: **MEDWAY COUNCIL**

Project: **MEDWAY LCWIP**

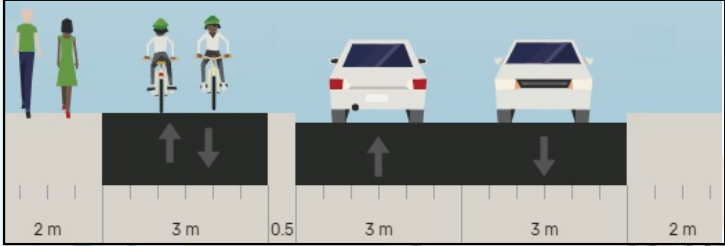
Title: **CYCLE ROUTE 6
 STURDEE AVENUE TO WOODLANDS ROAD
 GILLINGHAM**

Drawn	Checked	Approved
FW	DB	PE
Original dwg size: A3	Date: 9.10.2023	Scale: 1:5000
Drawing Status: PRELIMINARY	Drawing Number: 21F06-CY006	Rev: P01

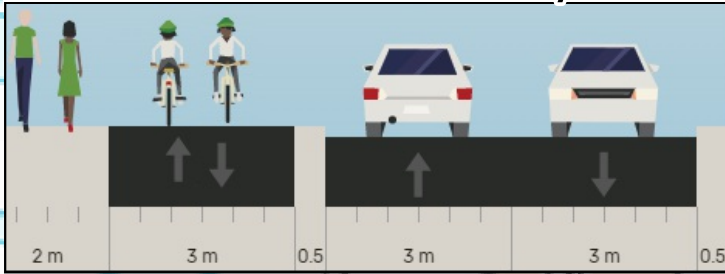
Ties into existing cycle infrastructure



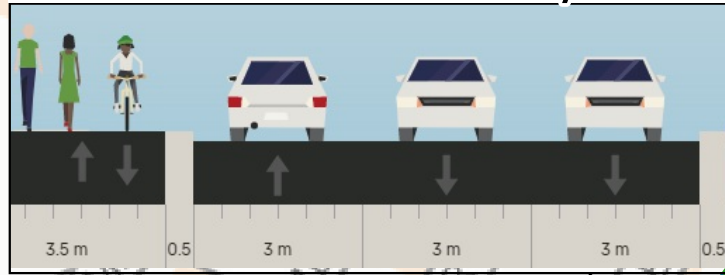
Cross-section north of proposed crossing



Eastern footway realigned to provide space for cycle lane. Pedestrians to use Western footway



Eastern footway realigned to provide space for cycle lane. Pedestrians to use Western footway



Shared footway/cycleway



Proposed crossing

Proposed crossing



Segregated footway and cycleway



LEGEND

- █ Shared footway/cycleway
- █ Segregated footway and cycleway adjacent to carriageway
- █ Proposed crossing

Rev.	Date	Revision details	Drawn	Checked	Approved

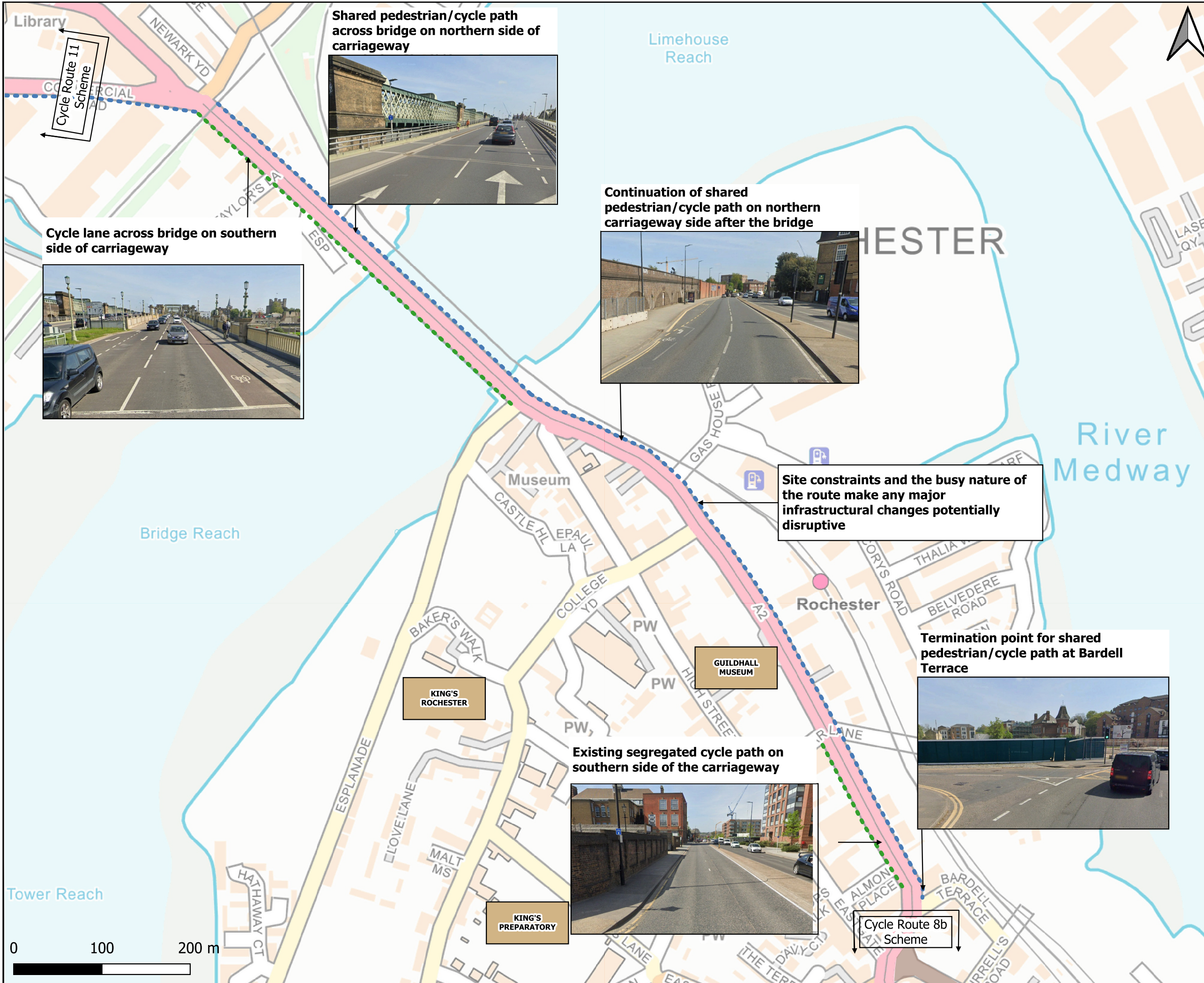
© This drawing is the property of SYSTRA Limited and the information can only be reproduced with their prior permission.

Client	MEDWAY COUNCIL	Title	CYCLE ROUTE 7 DOCK ROAD
Project	MEDWAY LCWIP		



Milburn House,
Dean Street,
Newcastle upon Tyne,
NE1 1LE
T 0191 249 3816
E uk_newcastle@systra.com

Drawn	FW	Checked	CC	Approved	PE	Original drg. size	A3	Date	11.04.2023	Scale	1:2500	Drawing Status	PRELIMINARY	Drawing Number	21F06-CY007	Rev.	
-------	----	---------	----	----------	----	--------------------	----	------	------------	-------	--------	----------------	-------------	----------------	-------------	------	--



Shared pedestrian/cycle path across bridge on northern side of carriageway



Continuation of shared pedestrian/cycle path on northern carriageway side after the bridge



Cycle lane across bridge on southern side of carriageway



Site constraints and the busy nature of the route make any major infrastructural changes potentially disruptive

Termination point for shared pedestrian/cycle path at Bardell Terrace



Existing segregated cycle path on southern side of the carriageway



Cycle Route 8b Scheme

LEGEND

- Existing shared footway / cycleway
- Existing segregated Footway/Cycleway adjacent to carriageway

Rev	Date	Revision details	Drawn	Checked	Approved

© This drawing is the property of SYSTRA Limited and the information can only be reproduced with their prior permission.



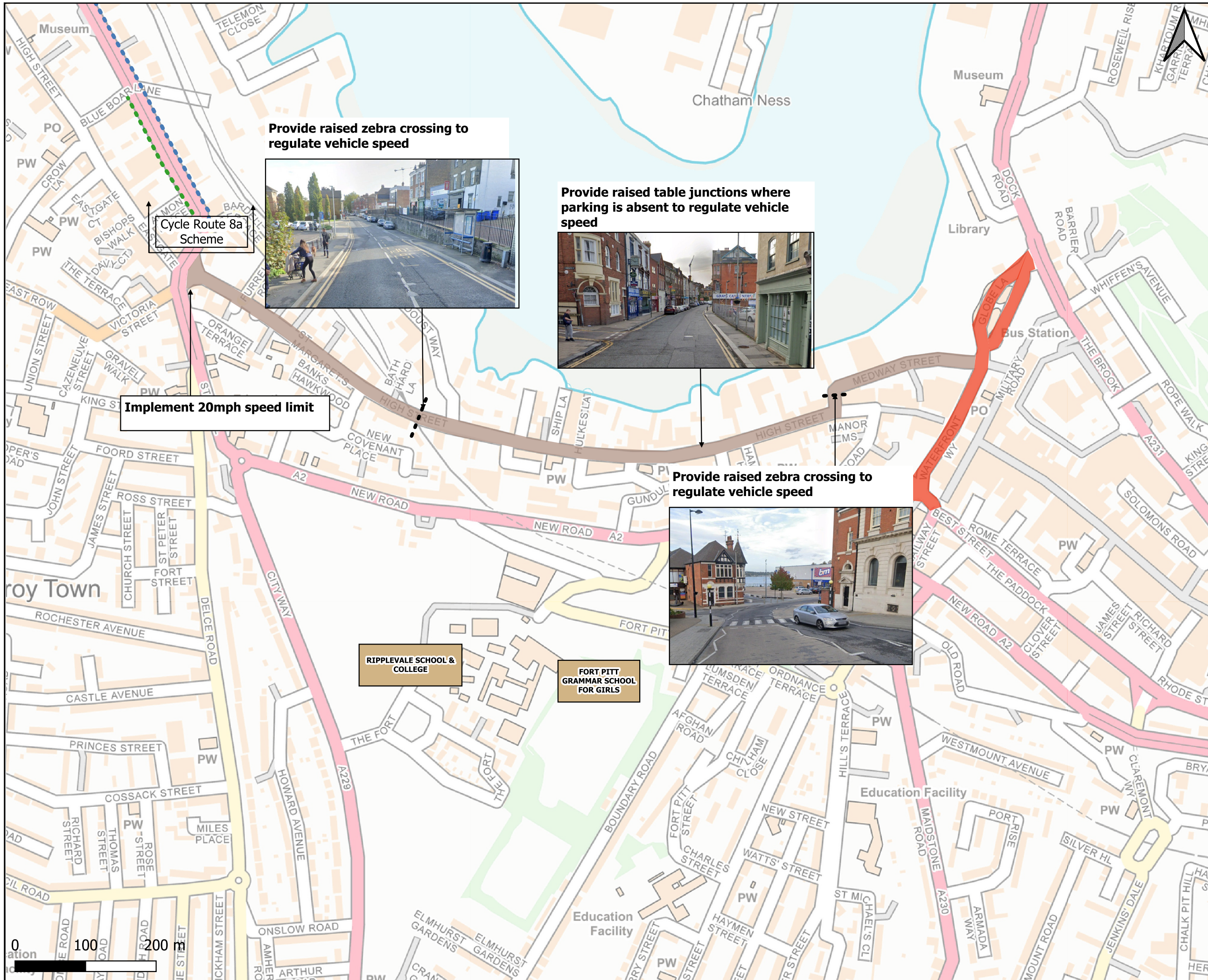
Milburn House,
Dean Street,
Newcastle upon Tyne,
NE1 1LE
T 0191 249 3816
E uk_newcastle@systra.com

Client
MEDWAY COUNCIL

Project
MEDWAY LCWIP

Title
**CYCLE ROUTE 8
CORPORATION STREET TO HIGH STREET
ROCHESTER**

Drawn	Checked	Approved
FW	DB	PE
Original dwg size A3	Date 22.06.2023	Scale 1:4000
Drawing Status PRELIMINARY	Drawing Number 21F06-CY008B	Rev.



- LEGEND**
- Existing shared footway / cycleway
 - Existing segregated Footway/Cycleway adjacent to carriageway
 - Proposed 20mph zone
 - Existing 20mph zone

Provide raised zebra crossing to regulate vehicle speed



Provide raised table junctions where parking is absent to regulate vehicle speed



Implement 20mph speed limit

Provide raised zebra crossing to regulate vehicle speed



RIPPLEVALE SCHOOL & COLLEGE

FORT PITT GRAMMAR SCHOOL FOR GIRLS



Rev	Date	Revision details	Drawn	Checked	Approved

© This drawing is the property of SYSTRA Limited and the information can only be reproduced with their prior permission.



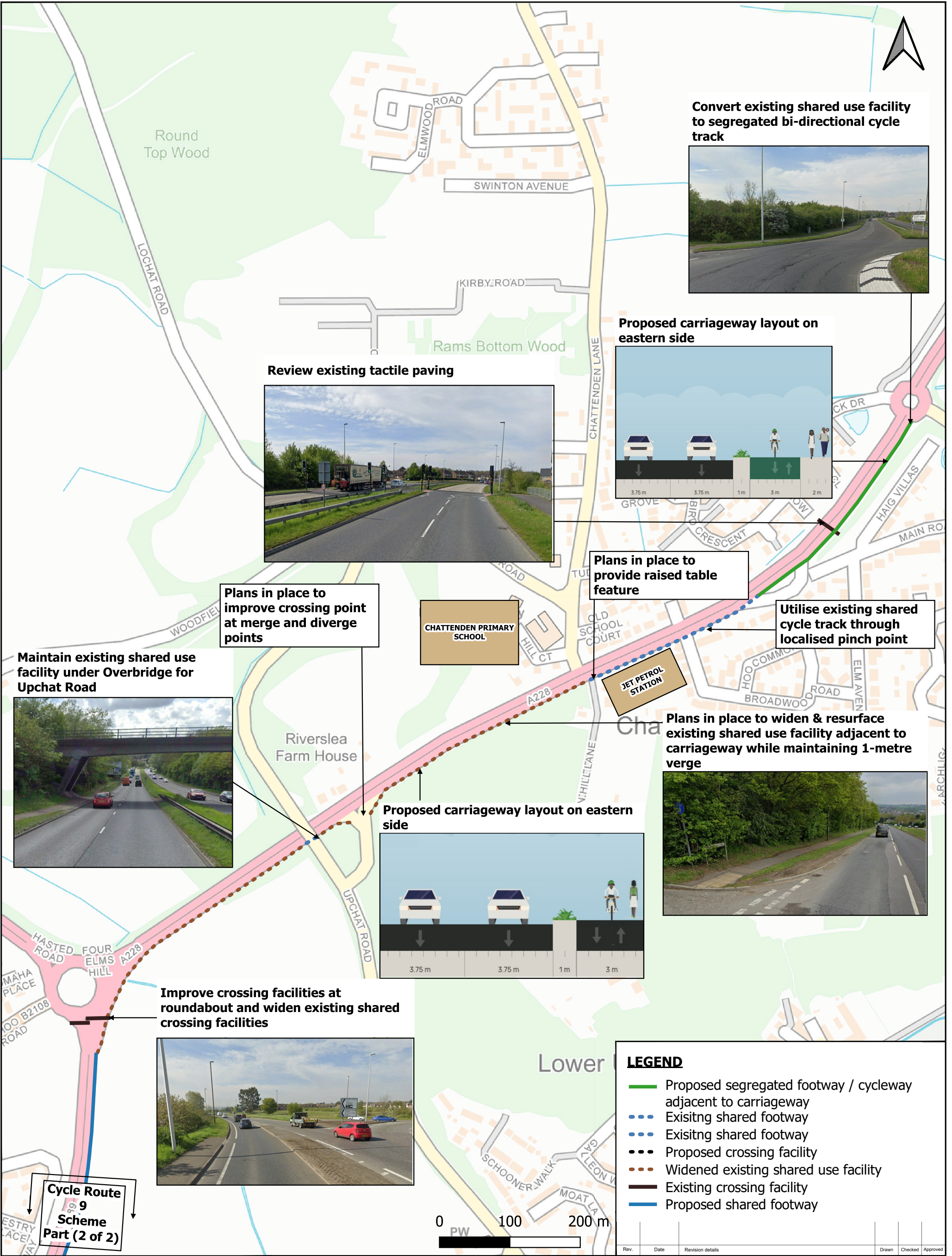
Milburn House,
Dean Street,
Newcastle upon Tyne,
NE1 1LE
T 0191 249 3816
E uk_newcastle@systra.com

Client
MEDWAY COUNCIL

Project
MEDWAY LCWIP

Title
**CYCLE ROUTE 8
HIGH STREET TO WATERFRONT WAY
CHATHAM**

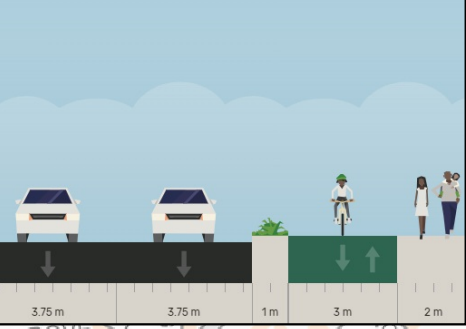
Drawn	Checked	Approved
FW	DB	PE
Original dwg size A3	Date 22.06.2023	Scale 1:5000
Drawing Status PRELIMINARY	Drawing Number 21F06-CY008B	Rev.



Convert existing shared use facility to segregated bi-directional cycle track



Proposed carriageway layout on eastern side



Review existing tactile paving



Plans in place to provide raised table feature

Utilise existing shared cycle track through localised pinch point

Plans in place to improve crossing point at merge and diverge points

Maintain existing shared use facility under Overbridge for Upchat Road



Plans in place to widen & resurface existing shared use facility adjacent to carriageway while maintaining 1-metre verge



Proposed carriageway layout on eastern side



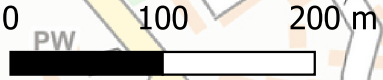
Improve crossing facilities at roundabout and widen existing shared crossing facilities



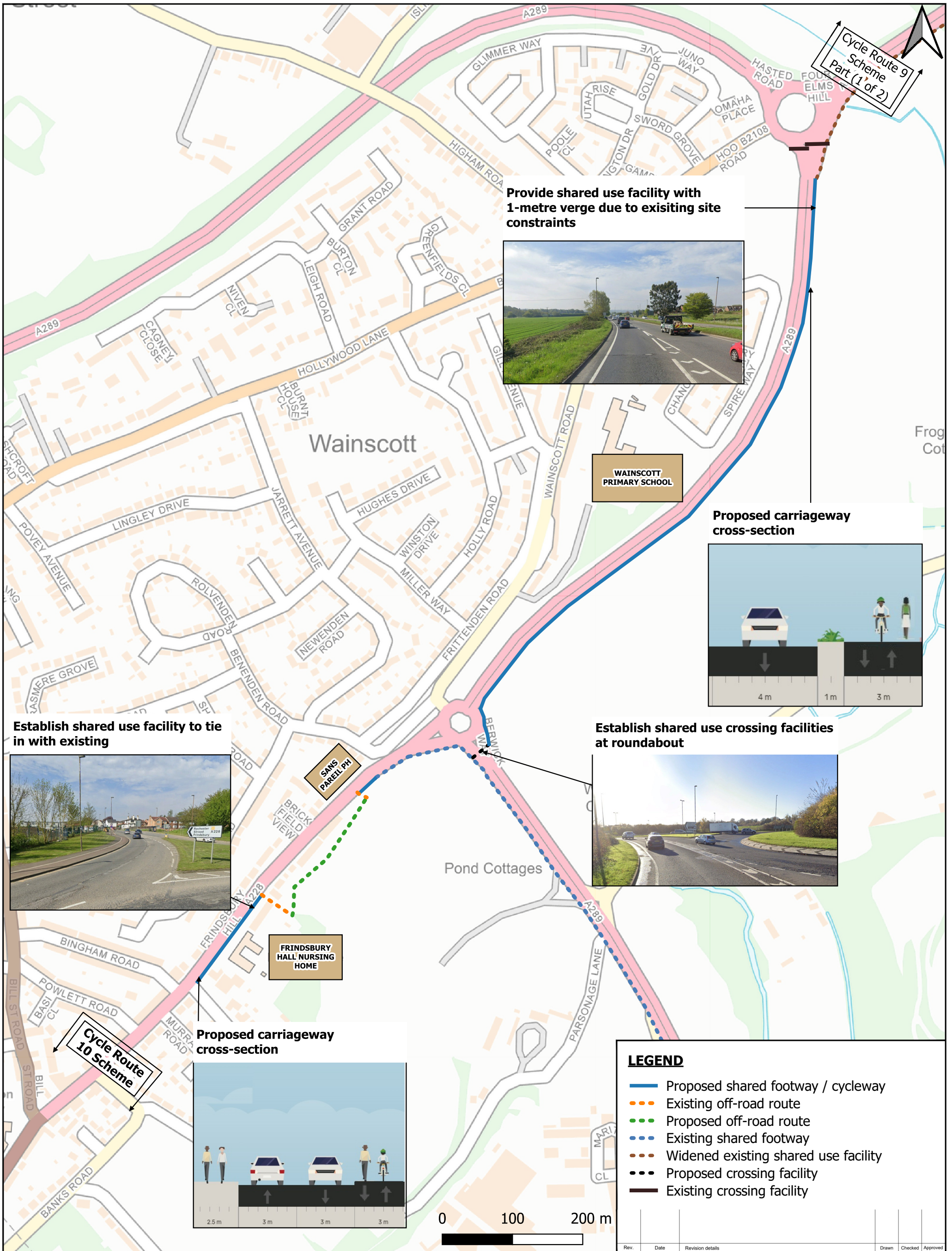
Cycle Route 9 Scheme Part (2 of 2)

LEGEND

- Proposed segregated footway / cycleway adjacent to carriageway
- Existing shared footway
- Existing shared footway
- Proposed crossing facility
- Widened existing shared use facility
- Existing crossing facility
- Proposed shared footway



<p>Milburn House, Dean Street, Newcastle upon Tyne, NE1 1LE</p> <p>T 0191 249 3816 E uk_newcastle@systra.com</p>		<p>Client: MEDWAY COUNCIL</p> <p>Project: MEDWAY LCWIP</p>	<p>© This drawing is the property of SYSTRA Limited and the information can only be reproduced with their prior permission.</p> <p>Title: CYCLE ROUTE 9 PENINSULA WAY TO FOUR ELMS HILL ROUNDABOUT CHATTENDEN SHEET 1 OF 2</p>					
Drawn: FW	Checked: DB	Approved: PE	Original drg. size: A3	Date: 09.10.2023	Scale: 1:5000	Drawing Status: PRELIMINARY	Drawing Number: 21F06-CY009A	Rev. P01

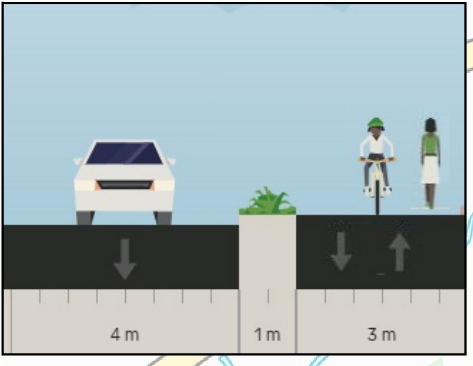


Cycle Route 9 Scheme Part (1 of 2)

Provide shared use facility with 1-metre verge due to existing site constraints



Proposed carriageway cross-section



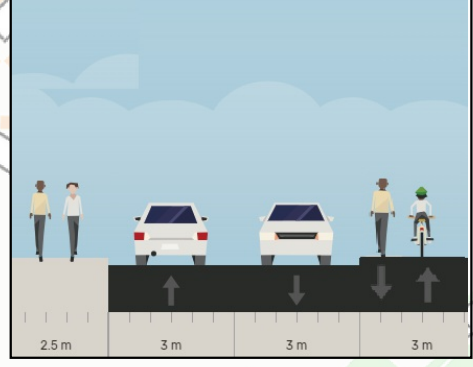
Establish shared use facility to tie in with existing



Establish shared use crossing facilities at roundabout



Proposed carriageway cross-section



LEGEND

- Proposed shared footway / cycleway
- - - Existing off-road route
- - - Proposed off-road route
- - - Existing shared footway
- - - Widened existing shared use facility
- - - Proposed crossing facility
- Existing crossing facility

Rev.	Date	Revision details	Drawn	Checked	Approved

© This drawing is the property of SYSTRA Limited and the information can only be reproduced with their prior permission.

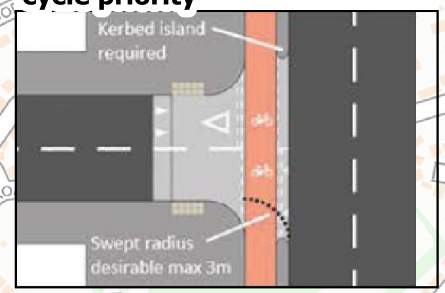


Milburn House, Dean Street, Newcastle upon Tyne, NE1 1LE
 T 0191 249 3816
 E uk_newcastle@systra.com

Client: MEDWAY COUNCIL
 Project: MEDWAY LCWIP

Title: CYCLE ROUTE 9
 FOUR ELMS HILL ROUNDABOUT TO SANS PAREIL ROUNDABOUT
 WAINSCOTT
 SHEET 2 OF 2

Drawn: FW	Checked: DB	Approved: PE	Original drg. size: A3	Date: 09.10.2023	Scale: 1:5000	Drawing Status: PRELIMINARY	Drawing Number: 21F06-CY009B	Rev. P01
-----------	-------------	--------------	------------------------	------------------	---------------	-----------------------------	------------------------------	----------



- LEGEND**
- Proposed shared footway/cycleway
 - Junction interventions
 - Cycle Priority Junction
 - Existing shared footway / cycleway
 - Proposed 20mph zone



Rev	Date	Revision details	Drawn	Checked	Approved

© This drawing is the property of SYSTRA Limited and the information can only be reproduced with their prior permission.



Milburn House,
Dean Street,
Newcastle upon Tyne,
NE1 1LE

T 0191 249 3816
E uk_newcastle@systra.com

MEDWAY COUNCIL

MEDWAY LCWIP

CYCLE ROUTE 10
BROMPTON FARM ROAD TO WATLING STREET,
STROOD

Drawn	Checked	Approved
FW	DB	PE
Original dwg size A3	Date 14.06.2023	Scale 1:8000
Drawing Status PRELIMINARY	Drawing Number 21F06-CY010	Rev.



- LEGEND**
- Proposed shared footway/cycleway
 - Segregated footway and cycleway
 - Junction Interventions
 - Proposed 20mph zone
 - - - Raised zebra crossing
 - - - Existing shared footway
 - - - Existing segregated footway and cycleway

Cycle Route 10 Scheme

WITTY KIDDIES STROOD

ST MARY'S MEDICAL CENTRE

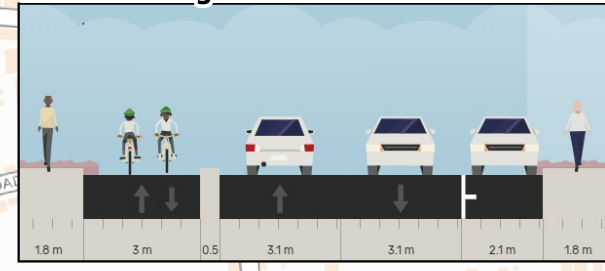
STROOD ACADEMY

STROOD SPORTS CENTRE

ELAINE PRIMARY SCHOOL

Shared footway/cycleway utilising wide verge

Proposed bi-directional cycle lane through road rearrangement



Rev	Date	Revision details	Drawn	Checked	Approved

© This drawing is the property of SYSTRA Limited and the information can only be reproduced with their prior permission.



Milburn House,
Dean Street,
Newcastle upon Tyne,
NE1 1LE
T 0191 249 3816
E uk_newcastle@systra.com

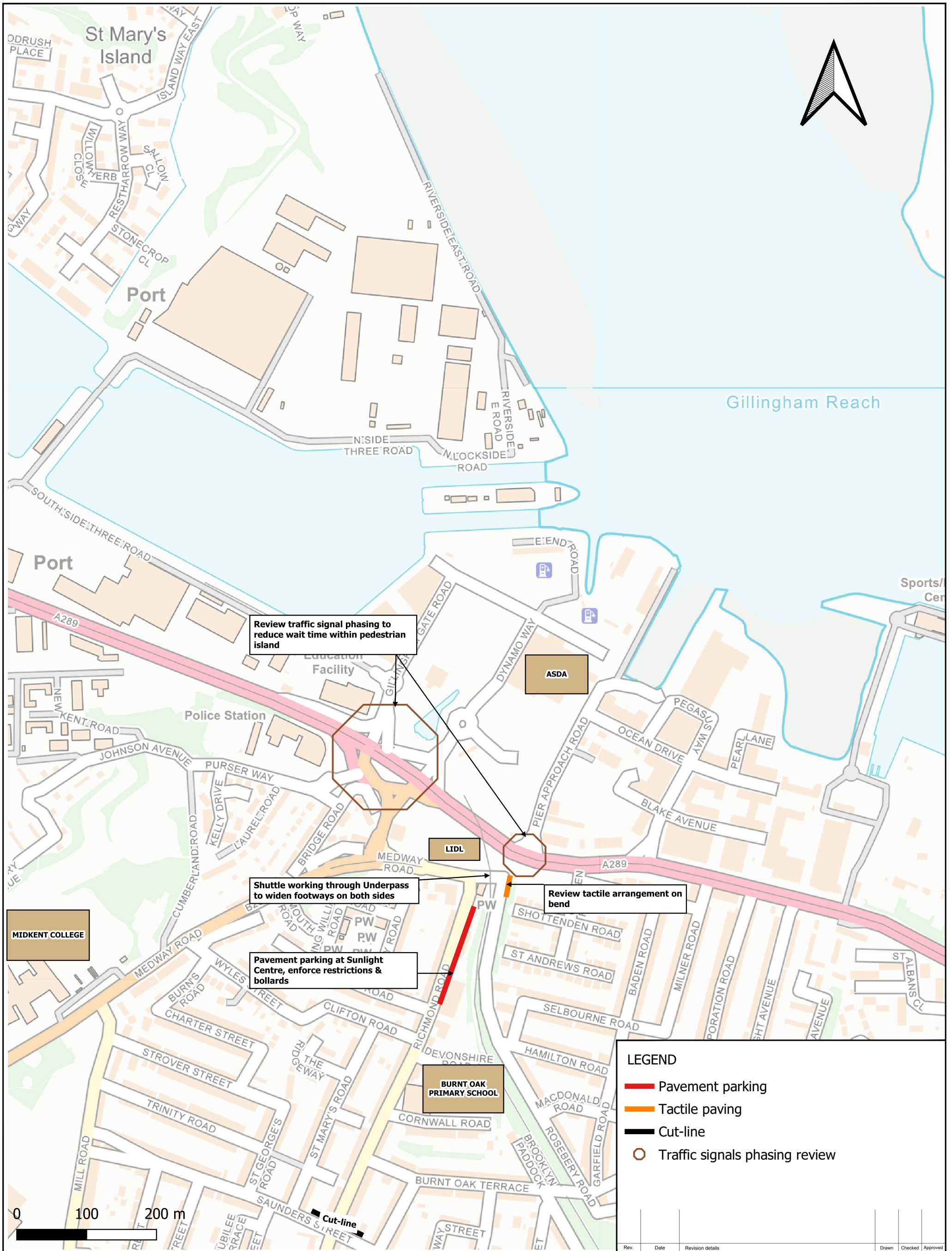
Client
MEDWAY COUNCIL

Project
MEDWAY LCWIP

Title
**CYCLE ROUTE 11
CARNATION ROAD TO COMMERCIAL ROAD
STROOD**

Drawn	Checked	Approved
FW	DB	PE
Original dwg size A3	Date 14.06.2023	Scale 1:7500
Drawing Status PRELIMINARY	Drawing Number 21F06-CY011	Rev. P01

0 100 200 m



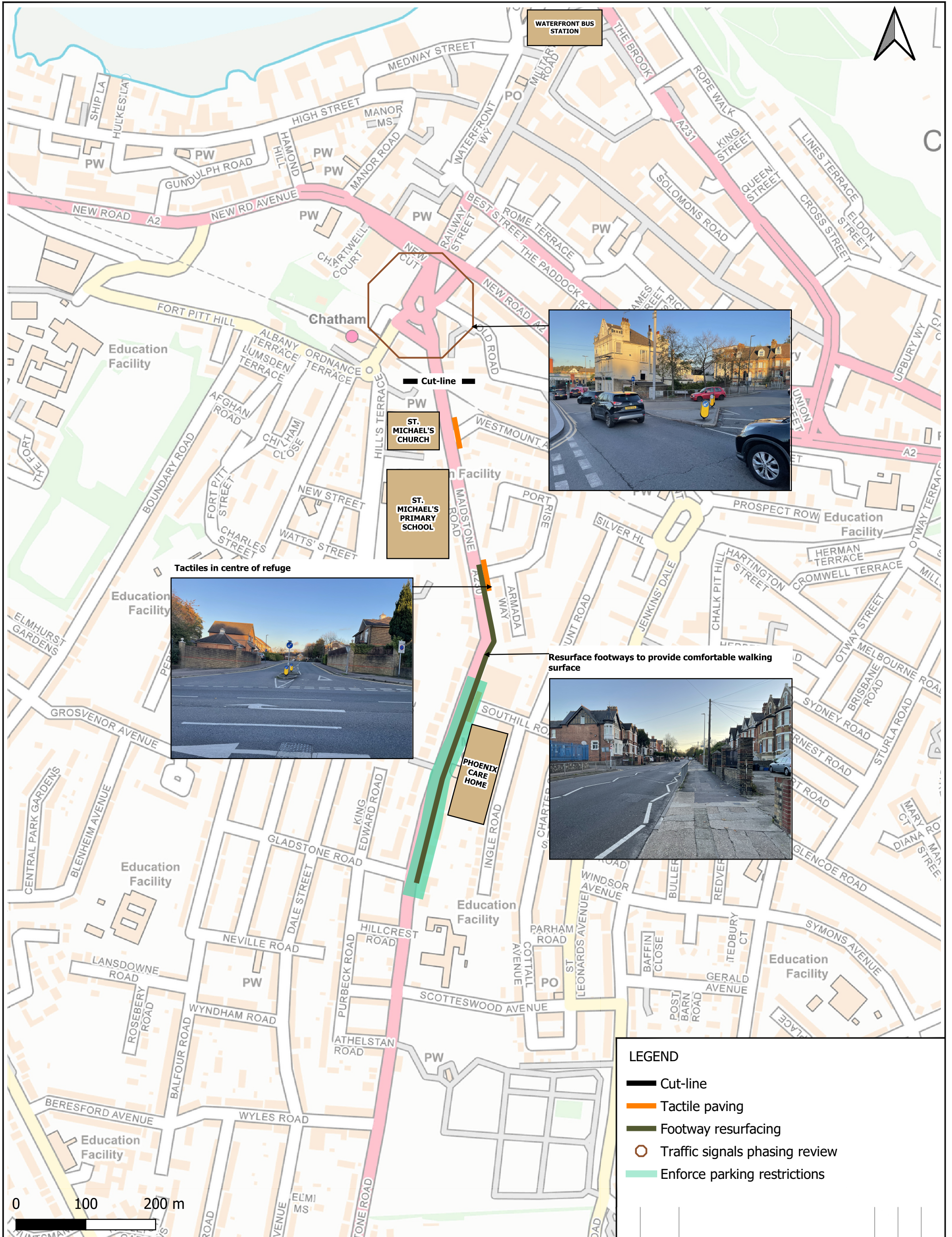
SYSTRA
www.systra.co.uk

Milburn House,
Dean Street,
Newcastle upon Tyne,
NE1 1LE

T 0191 249 3816
E uk_newcastle@systra.com

Client	MEDWAY COUNCIL
Project	MEDWAY LCWIP

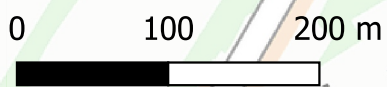
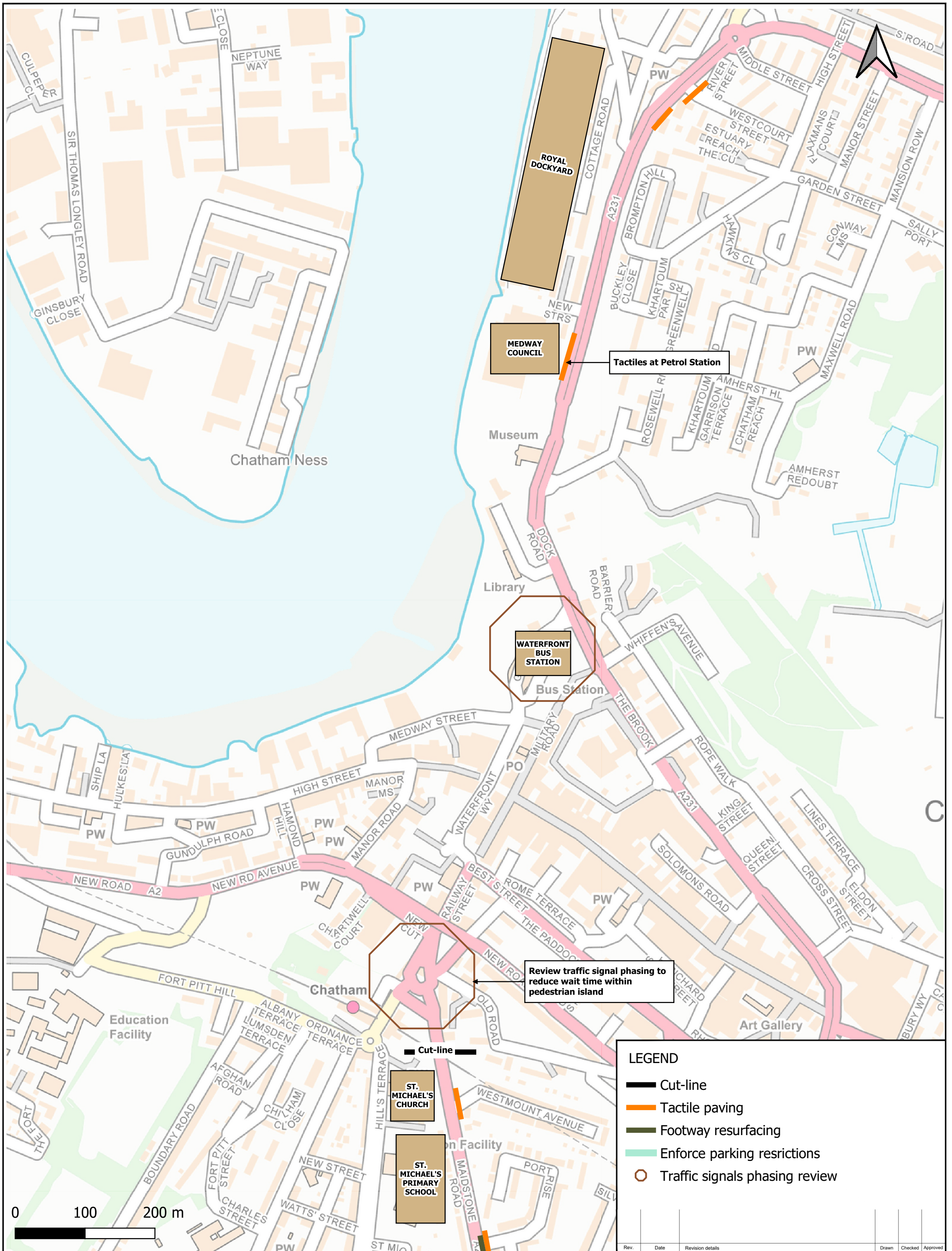
© This drawing is the property of SYSTRA Limited and the information can only be reproduced with their prior permission.		
Rev.	Date	Revision details
Drawn	Checked	Approved
Title		
WALKING ROUTE 5 CANTERBURY STREET TO HIGH STREET		
Drawn	Checked	Approved
FW	CC	PE
Original drg. size	Date	Scale
A3	13.04.2023	1:5000
Drawing Status	Drawing Number	Rev.
PRELIMINARY	21F06-W005B	



Rev.	Date	Revision details	Drawn	Checked	Approved

- LEGEND**
- Cut-line
 - Tactile paving
 - Footway resurfacing
 - Traffic signals phasing review
 - Enforce parking restrictions

<p>www.systra.co.uk</p> <p>Milburn House, Dean Street, Newcastle upon Tyne, NE1 1LE</p> <p>T 0191 249 3816 E uk_newcastle@systra.com</p>	<p>Client MEDWAY COUNCIL</p>	<p>© This drawing is the property of SYSTRA Limited and the information can only be reproduced with their prior permission.</p>						
	<p>Project MEDWAY LCWIP</p>		<p>Title WALKING ROUTE 8 - CHATHAM</p>					
<p>Drawn FW</p>	<p>Checked CC</p>	<p>Approved PE</p>	<p>Original drg. size A3</p>	<p>Date 09.10.2023</p>	<p>Scale 1:5000</p>	<p>Drawing Status PRELIMINARY</p>	<p>Drawing Number 21F06-W008A</p>	<p>Rev. P01</p>



Rev.	Date	Revision details	Drawn	Checked	Approved

<p>Milburn House, Dean Street, Newcastle upon Tyne, NE1 1LE</p> <p>T 0191 249 3816 E uk_newcastle@systra.com</p>	Client	MEDWAY COUNCIL	© This drawing is the property of SYSTRA Limited and the information can only be reproduced with their prior permission.					
	Project	MEDWAY LCWIP	Title	WALKING ROUTE 8 - CHATHAM				
Drawn	Checked	Approved	Original drg. size	Date	Scale	Drawing Status	Drawing Number	Rev.
FW	CC	PE	A3	11.04.2023	1:5000	PRELIMINARY	21F06-W008B	